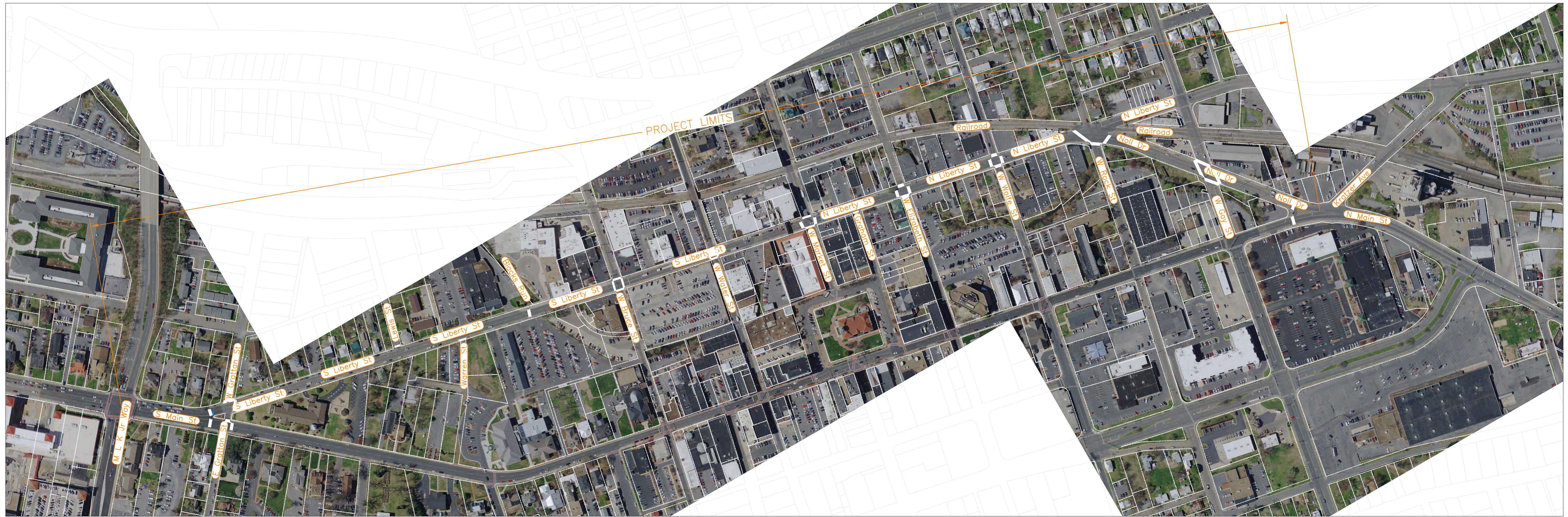


City of Harrisonburg

Liberty Street

From Grattan Street to Gay Street



Vicinity Map

Scale: 1" = 200'

Conceptual
February 2023

Revisions			
Rev.	Date	Description	Init.
1			

City of Harrisonburg
Public Works
320 E. Mosby Rd.
Harrisonburg, VA 22801



Liberty Street
Cover Sheet

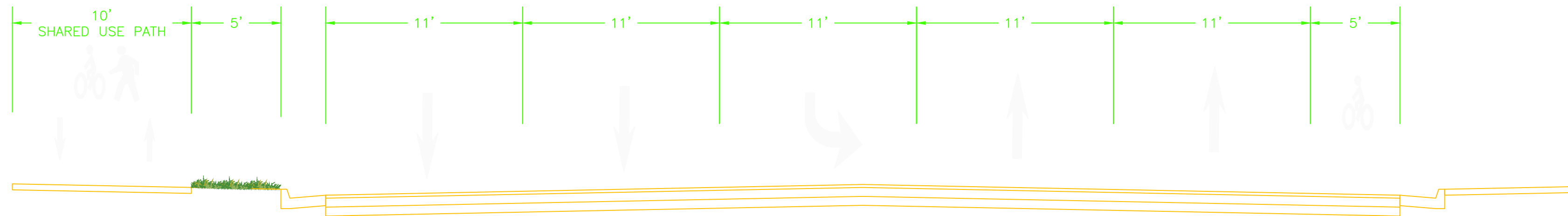
Engineer:	MRH	Scale:	AS SHOWN
Drawn By:	MRH	Date:	February 2023
Checked By:	JZ	Tax Map No:	----

Sheet Number: 1
of 12

U:\Engineering Projects Comm Dev\Liberty Street\H-Dwgs\BM-Liberty Street.dwg Plotted: 2/24/2023 By: Matthew Huston

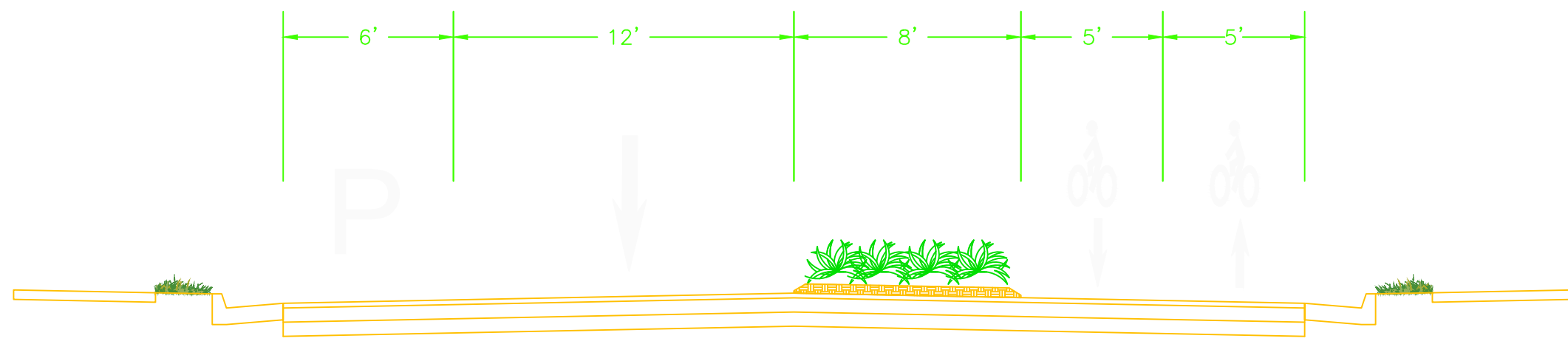
LEGEND

-  PROPERTY LINE
-  PROPOSED CURB AND GUTTER
-  SOLID PAVEMENT MARKING, WHITE
-  10'-30' SKIP PAVEMENT MARKING, YELLOW
-  10'-30' SKIP PAVEMENT MARKING, WHITE
-  2'-4' DOTTED PAVEMENT MARKING, WHITE
-  SOLID PAVEMENT MARKING, DOUBLE YELLOW
-  MARKED CROSSWALK
-  RAISED LANDSCAPED MEDIAN, 4" MOUNTABLE CURB
-  RAISED CONCRETE MEDIAN, 4" MOUNTABLE CURB
-  CURB RAMP, ANY TYPE
-  SIGNAL POLE, ANY TYPE
-  CONCRETE SIDEWALK
-  ASPHALT SHARED USE PATH
-  BOLLARD STYLE POST DELINEATORS



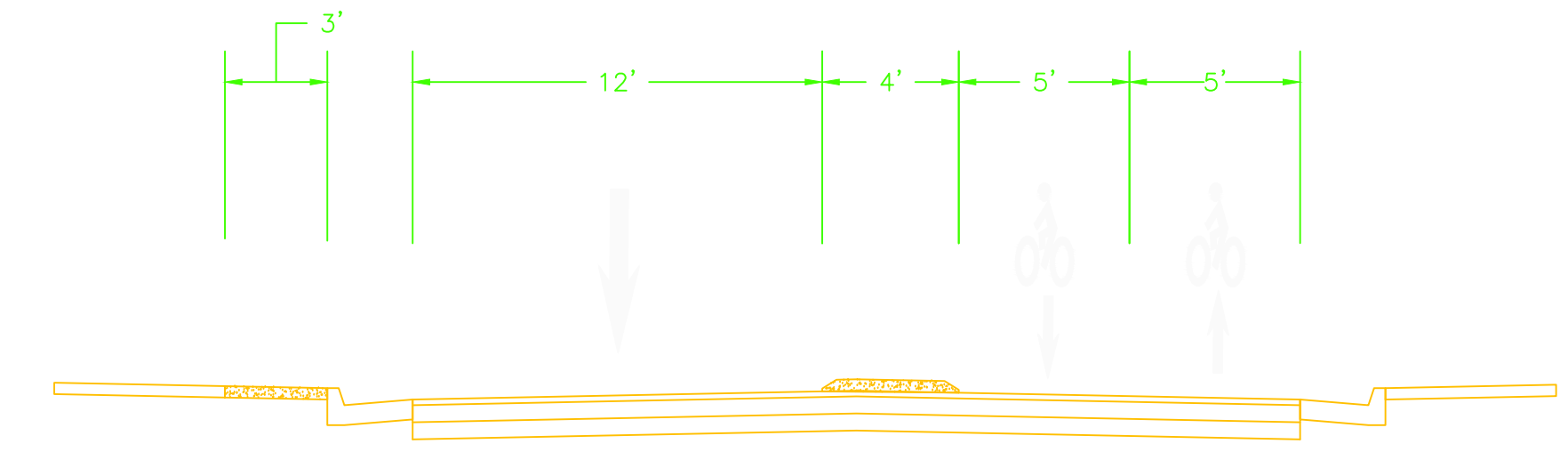
TYPICAL SECTION

MARTIN LUTHER KING JR WAY TO GRATTAN STREET



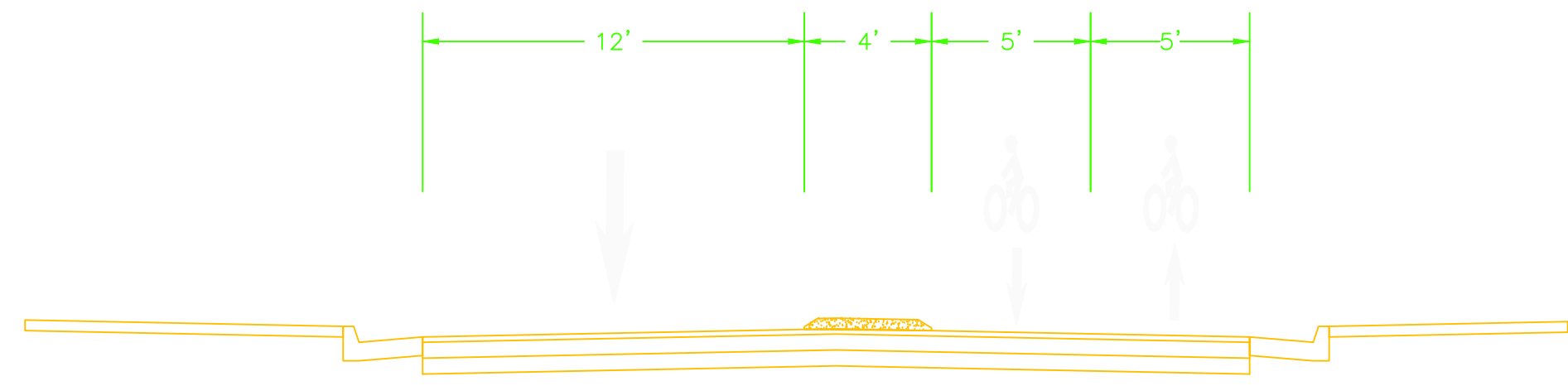
TYPICAL SECTION

GRATTAN STREET TO BLACKS RUN
ROCK STREET TO NORTH MAIN STREET



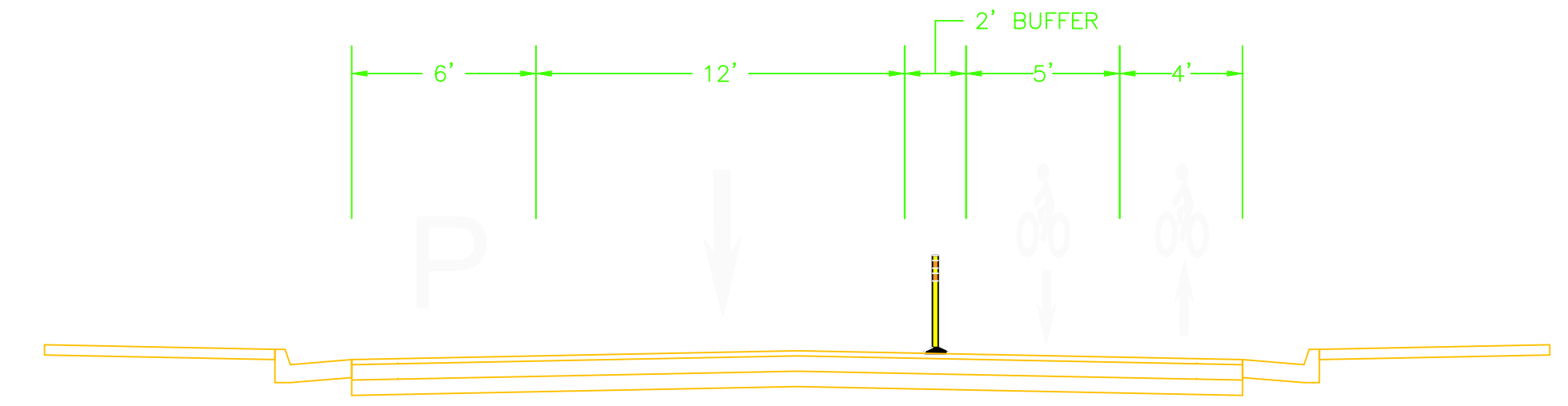
TYPICAL SECTION

BRUCE STREET TO WATER STREET



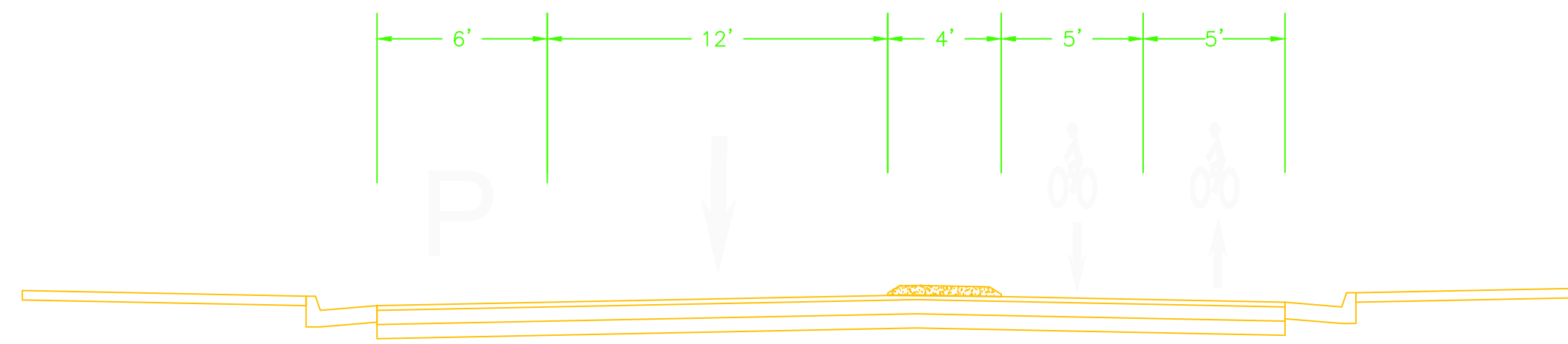
TYPICAL SECTION

BLACKS RUN TO BRUCE STREET



TYPICAL SECTION

WATER STREET TO ELIZABETH STREET



TYPICAL SECTION

ELIZABETH STREET TO ROCK STREET

CONCEPTUAL

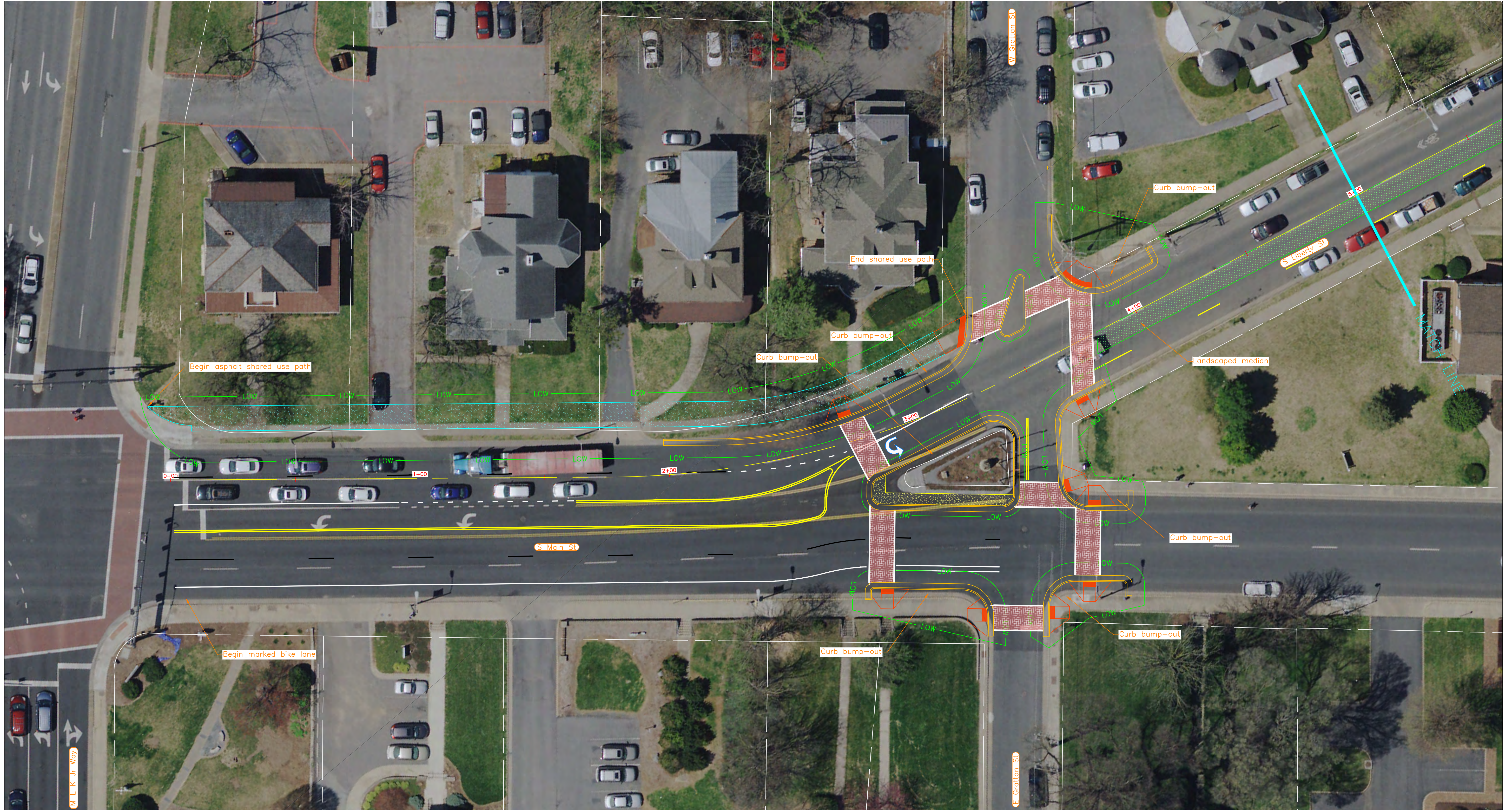
Revisions				
Rev.	Date	Description	Init.	
1				


City of Harrisonburg
Public Works
320 E. Mosby Rd.
Harrisonburg, VA 22801



Liberty Street Legend and Typical Sections			
Engineer:	MRH	Scale:	NOT TO SCALE
Drawn By:	MRH	Date:	February 2023
Checked By:	JZ	Tax Map No:	----

Sheet Number:	2
of	12




 0 20 40 Feet
CONCEPTUAL

Revisions			
Rev.	Date	Description	Init.
1			

City of Harrisonburg
 Public Works
 320 E. Mosby Rd.
 Harrisonburg, VA 22801



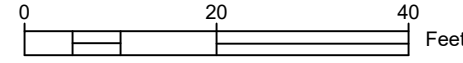
Liberty Street
 Conceptual Plan Layout 1

Engineer: MRH Scale: 1" = 20'
 Drawn By: MRH Date: February 2023
 Checked By: JZ Tax Map No: ----

Sheet Number: 3
 of 12



CONCEPTUAL



Revisions			
Rev.	Date	Description	Init.
1			

City of Harrisonburg
Public Works
320 E. Mosby Rd.
Harrisonburg, VA 22801




Liberty Street
Conceptual Plan Layout 2

Engineer: MRH Scale: 1" = 20'
 Drawn By: MRH Date: February 2023
 Checked By: JZ Tax Map No: -----

Sheet Number: 4
of 12




 0 20 40 Feet
CONCEPTUAL

Revisions			
Rev.	Date	Description	Init.
1			


City of Harrisonburg
 Public Works
 320 E. Mosby Rd.
 Harrisonburg, VA 22801



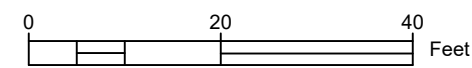
Liberty Street
 Conceptual Plan Layout 3

Engineer: MRH Scale: 1" = 20'
 Drawn By: MRH Date: February 2023
 Checked By: JZ Tax Map No: ----

Sheet Number: 5
 of 12



CONCEPTUAL



Revisions			
Rev.	Date	Description	Init.
1			

City of Harrisonburg
Public Works
320 E. Mosby Rd.
Harrisonburg, VA 22801



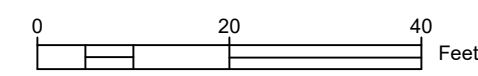
**Liberty Street
Conceptual Plan Layout 4**

Engineer: MRH Scale: 1" = 20'
 Drawn By: MRH Date: February 2023
 Checked By: JZ Tax Map No: ----

Sheet Number: 6
of 12



CONCEPTUAL



Revisions				
Rev.	Date	Description	Init.	
1				

City of Harrisonburg
Public Works
320 E. Mosby Rd.
Harrisonburg, VA 22801



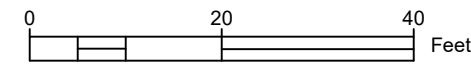
**Liberty Street
Conceptual Plan Layout 5**

Engineer: MRH Scale: 1" = 20'
 Drawn By: MRH Date: February 2023
 Checked By: JZ Tax Map No: -----

Sheet Number: 7
of 12



CONCEPTUAL



Revisions			
Rev.	Date	Description	Init.
1			

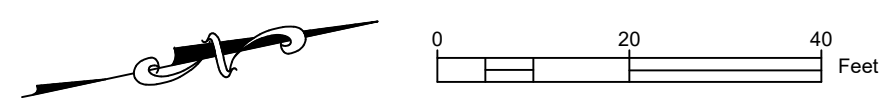
City of Harrisonburg
Public Works
320 E. Mosby Rd.
Harrisonburg, VA 22801



**Liberty Street
Conceptual Plan Layout 6**

Engineer: MRH Scale: 1" = 20'
 Drawn By: MRH Date: February 2023
 Checked By: JZ Tax Map No: ----

Sheet Number: 8
of 12



CONCEPTUAL

Revisions			
Rev.	Date	Description	Init.
1			

City of Harrisonburg
Public Works
320 E. Mosby Rd.
Harrisonburg, VA 22801




Liberty Street
Conceptual Plan Layout 7

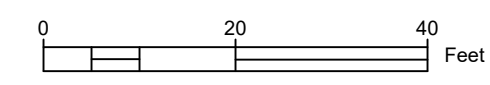
Engineer:	MRH	Scale:	1" = 20'
Drawn By:	MRH	Date:	February 2023
Checked By:	JZ	Tax Map No:	----

Sheet Number: 9
of 12

U:\Engineering Projects Comm Dev\Liberty Street\H-Dwgs\BM-Liberty Street.dwg Plotted: 2/24/2023 By: Matthew Huston



CONCEPTUAL



Revisions			
Rev.	Date	Description	Init.
1			

City of Harrisonburg
Public Works
320 E. Mosby Rd.
Harrisonburg, VA 22801




**Liberty Street
Conceptual Plan Layout 8**

Engineer:	MRH	Scale:	1" = 20'
Drawn By:	MRH	Date:	February 2023
Checked By:	JZ	Tax Map No:	----

Sheet Number: 10
of 12

U:\Engineering Projects Comm Dev\Liberty Street\H-Dwgs\BM-Liberty Street.dwg Plotted: 2/24/2023 By: Matthew Huston



Revisions			
Rev.	Date	Description	Init.
1			

City of Harrisonburg
Public Works
320 E. Mosby Rd.
Harrisonburg, VA 22801



Liberty Street
Conceptual Plan Layout 9

Engineer:	MRH	Scale:	1" = 20'
Drawn By:	MRH	Date:	February 2023
Checked By:	JZ	Tax Map No:	----

Sheet Number: 11
of 12

U:\Engineering Projects Comm Dev\Liberty Street\H-Dwgs\BM-Liberty Street.dwg Plotted: 2/24/2023 By: Matthew Huston



CONCEPTUAL

Revisions			
Rev.	Date	Description	Init.
1			

City of Harrisonburg
Public Works
320 E. Mosby Rd.
Harrisonburg, VA 22801



Liberty Street
Conceptual Plan Layout 10

Engineer:	MRH	Scale:	1" = 20'
Drawn By:	MRH	Date:	February 2023
Checked By:	JZ	Tax Map No:	----

Sheet Number: 12
of 12