

WHAT ARE ROADWAY RECONFIGURATIONS?

REUTILIZING EXISTING PAVEMENT TO IMPROVE SAFETY & MOBILITY FOR MOTORIZED AND NON-MOTORIZED TRANSPORTATION USERS



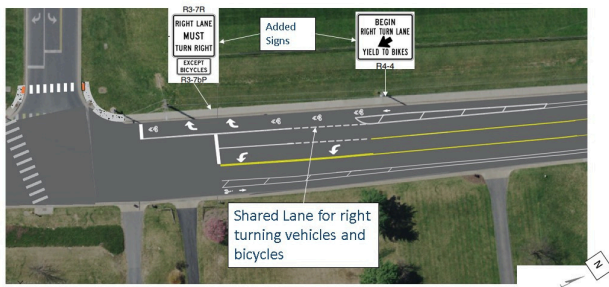
Scan the QR Code to watch a short video about Roadway Reconfigurations and their impact on a specific community.



GARBERS CHURCH ROAD ROADWAY RECONFIGURATION SUMMER 2024

ENCOURAGING SAFER TRAVEL FOR OUR RESIDENTS


Garbers Church Road at HHS North Entrance



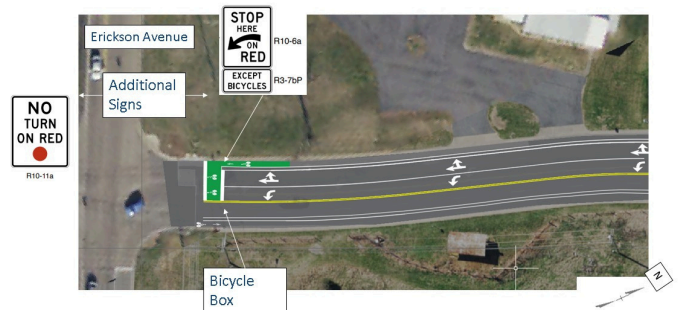
Garbers Church Road at BSES



Garbers Church Road at HHS Bus Loop



Garbers Church Road at Erickson Avenue



FOR MORE INFORMATION VISIT WWW.HARRISONBURGVA.GOV/ROADWAY-RECONFIGURATIONS
QUESTIONS MAY BE EMAILED TO BRITTANY.CLEM-HOTT@HARRISONBURGVA.GOV



¿QUÉ SON LAS RECONFIGURACIONES DE CALLES?

CONSISTE EN REUTILIZAR EL PAVIMENTO EXISTENTE PARA MEJORAR LA SEGURIDAD Y MOVILIDAD PARA LOS USUARIOS DE TRANSPORTES MOTORIZADOS Y NO MOTORIZADOS.



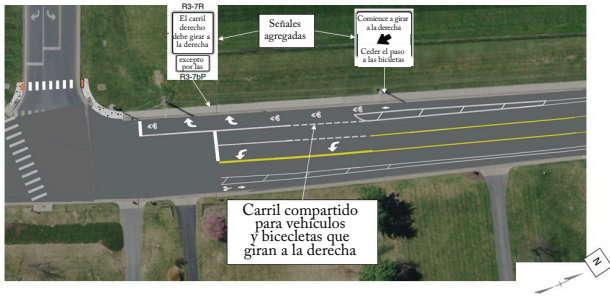
Escanee el código QR para ver un breve video sobre las reconfiguraciones de calles y su impacto en una comunidad específica.



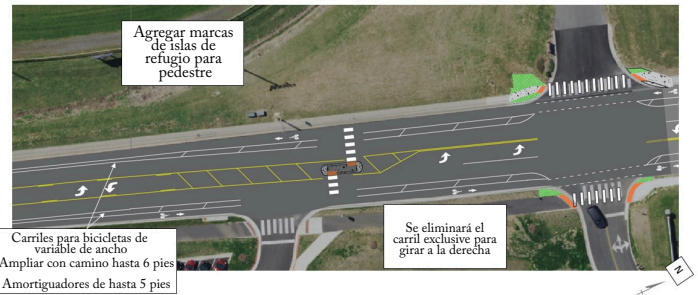
RECONFIGURACIÓN DE LA CALLE GARBERS CHURCH ROAD

PROMOVEMOS UN VIAJE MÁS SEGURO PARA NUESTROS ESTUDIANTES Y RESIDENTES.


Garbers Church Road en la entrada norte de Harrisonburg High School



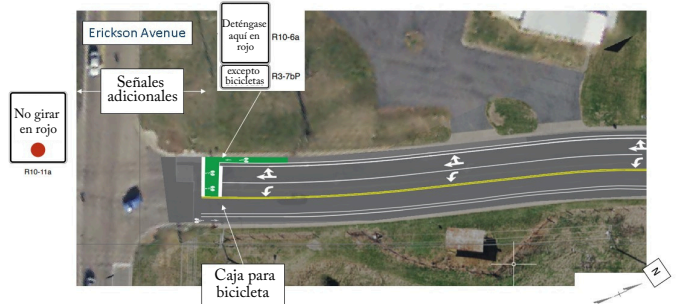
Garbers Church Road en Bluestone Elementary



Garbers Church Road en el circuito de autobuses de Harrisonburg High School



Garbers Church Road en Erikson Avenue



PARA OBTENER MÁS INFORMACIÓN, VISITE WWW.HARRISONBURGVA.GOV/ROADWAY-RECONFIGURATIONS PUEDE ENVIAR PREGUNTAS A BRITTANY.CLEM-HOTT@HARRISONBURGVA.GOV

